Land Registry Compliant Map

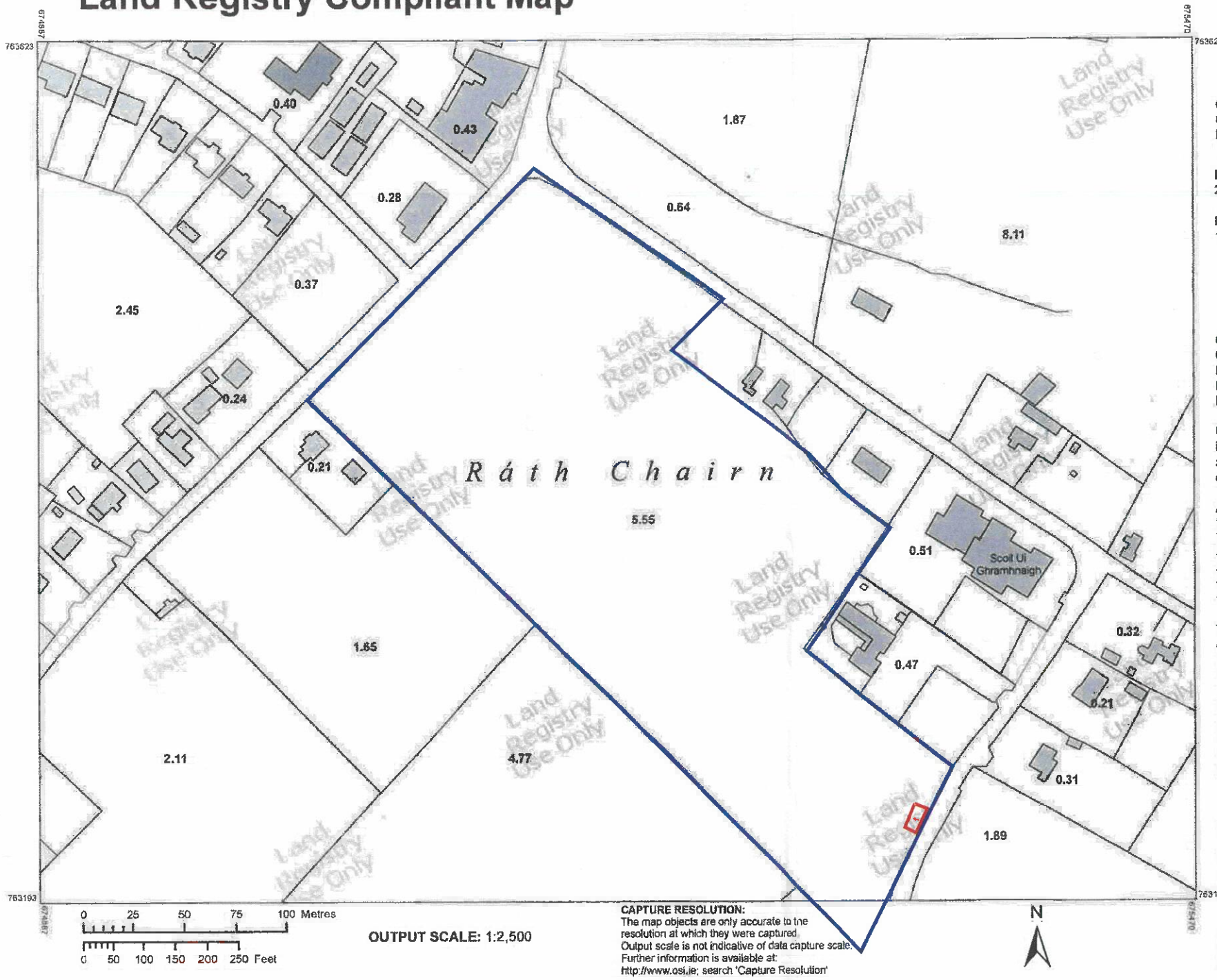

OUTPUT SCALE: 1:2,500

CAPTURE RESOLUTION:
The map objects are only accurate to the resolution at which they were captured.
Output scale is not indicative of data capture scale.
Further information is available at:
http://www.osi.ie; search 'Capture Resolution'

LEGEND:
http://www.osi.ie;
search 'Large Scale Legend'

Ordnance Survey Ireland
National Mapping Agency

CENTRE COORDINATES:
ITM 675179,763408

PUBLISHED: 27/09/2018
ORDER NO.: 50026938_1
MAP SERIES: 1:5,000
MAP SHEETS: 2572

COMPILED AND PUBLISHED BY:
Ordnance Survey Ireland,
Phoenix Park,
Dublin 8,
Ireland.

Unauthorised reproduction infringes Ordnance Survey Ireland and Government of Ireland copyright.

All rights reserved.
No part of this publication may be copied, reproduced or transmitted in any form or by any means without the prior written permission of the copyright owners.

The representation on this map of a road, track or footpath is not evidence of the existence of a right of way.

Ordnance Survey maps never show legal property boundaries, nor do they show ownership of physical features.

© Suirbhéireacht Ordanáis Éireann, 2018
© Ordnance Survey Ireland, 2018
www.osi.ie/copyright

AN BORD PLEANÁLA
21 APR 2022
LTR DATED _____ FROM C. Griffin
LDG- _____
ABP- 313409-22

SITE LOCATION MAP

1:2500 @ A3

N

MAP SHEETS: 2572

LEGEND:
site area in total : 10m2 (107.60ft2) outlined in red
total landholding : 5.27 hectare (13.02 acres) outlined in blue

A	BG	FEB 22	ISSUED FOR SECTION V DECLRATION

© THIS DRAWING IS COPYRIGHT AND REMAINS THE PROPERTY OF STUDIO39DESIGN. IT MAY NOT BE COPIED OR REPRODUCED IN ANY FORM WITHOUT THE WRITTEN CONSENT OF STUDIO39DESIGN.

NO DIMENSIONS ARE TO BE SCALED FROM THIS DRAWING. ALL DIMENSIONS TO BE CHECKED ON SITE BY THE CONTRACTOR AND ANY ERRORS OR DISCREPANCIES MUST BE REPORTED TO THE ARCHITECTS IMMEDIATELY.

project title	SECTION V APPLICATION , RATHCAIRN
client name	COLM GRIFFIN
dwg title	SITE LOCATION MAP
scale	AS SHOWN

date FEB 22	drawn by BG	dwg no 22-109	rev. no A

STUDIO 39 DESIGN
PH: 046 907 5700
WWW.STUDIO39DESIGN.IE
39 BREWS HILL
NAVAN
CO. MEATH
C15H984

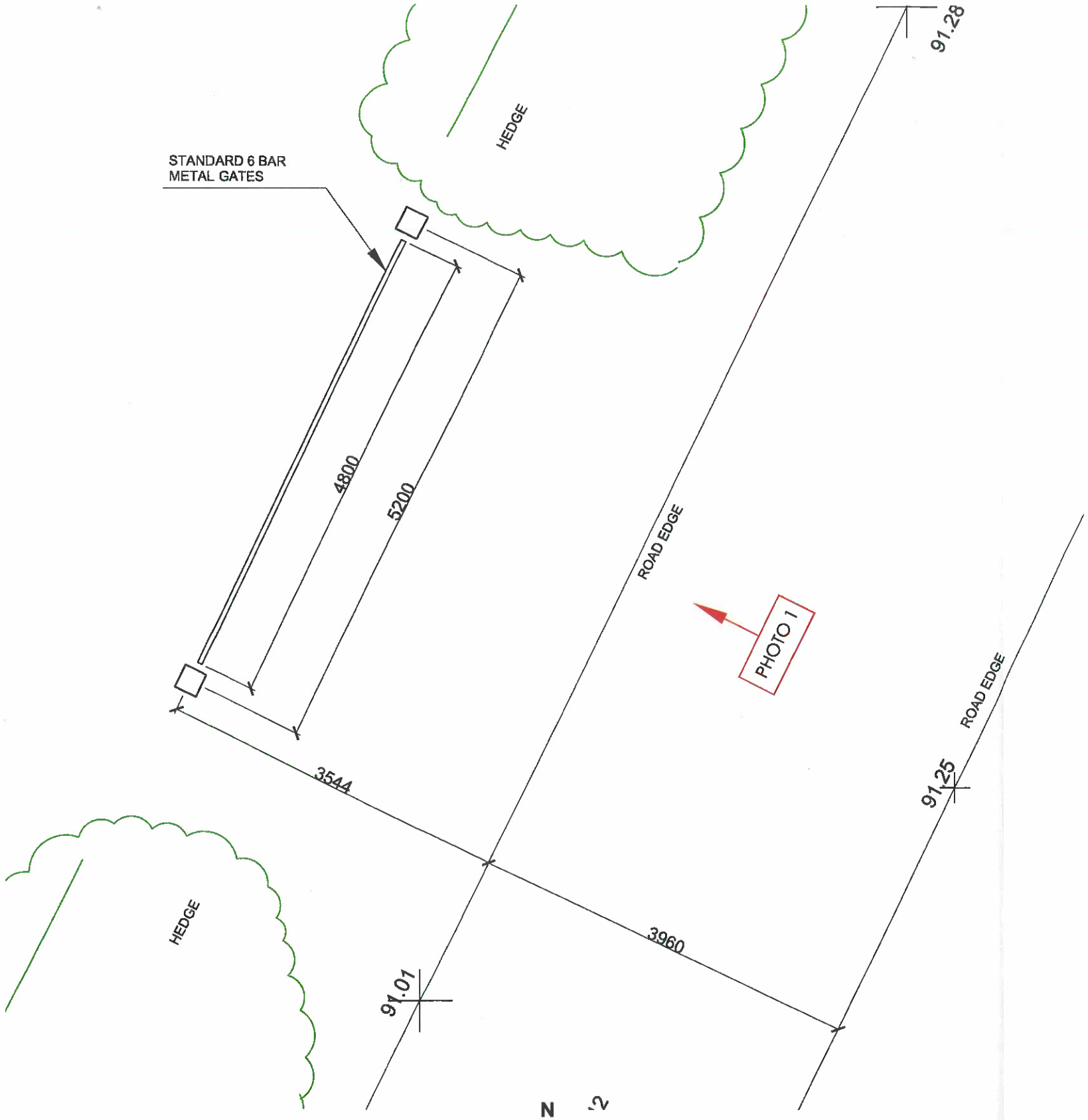

PLAN OF EXISTING GATE

1:50 @ A3



PHOTO OF EXISTING GATE

AN BORD PLEANÁLA
21 APR 2022
LTR DATED _____ FROM C.Griffin
LDG- _____
ABP- 313409-22

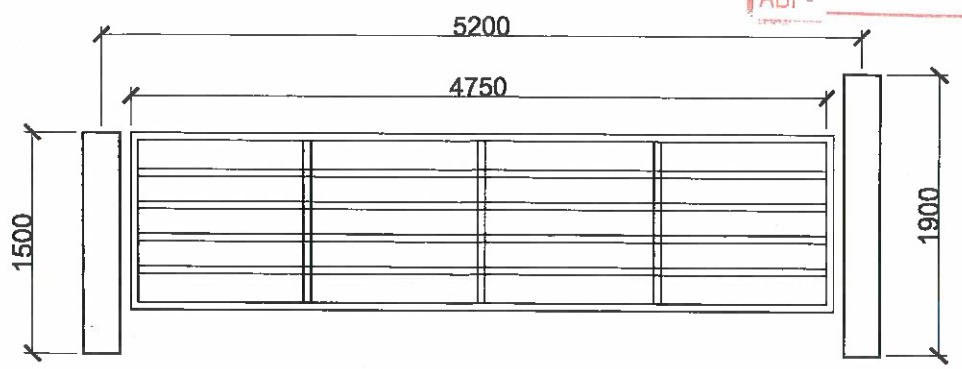

ELEVATION OF EXISTING GATE

1:50 @ A3

A	BG	FEB 22	ISSUED FOR SECTION V DECLRATION

© THIS DRAWING IS COPYRIGHT AND REMAINS THE PROPERTY OF STUDIO39DESIGN. IT MAY NOT BE COPIED OR REPRODUCED IN ANY FORM WITHOUT THE WRITTEN CONSENT OF STUDIO39DESIGN.

NO DIMENSIONS ARE TO BE SCALED FROM THIS DRAWING. ALL DIMENSIONS TO BE CHECKED ON SITE BY THE CONTRACTOR AND ANY ERRORS OR DISCREPANCIES MUST BE REPORTED TO THE ARCHITECTS IMMEDIATELY.

project title	SECTION V APPLICATION , RATHCAIRN
client name	COLM GRIFFIN
dwg title	Plan, Elevation and photo of Existing Gate
scale	AS SHOWN
date FEB 22	drawn by BG · dwg no 22-109 · rev. no A

STUDIO 39 DESIGN
PH: 046 907 5700
WWW.STUDIO39DESIGN.IE
39 BREWS HILL
NAVAN
CO. MEATH
C15H984